

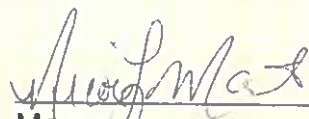
**VILLAGE OF NEILBURG**


**BYLAW 01-2019**

**A BYLAW TO PROVIDE FOR ENTERING INTO AN AGREEMENT TO ESTABLISH THE ADMINISTRATION OF THE BIG MANITOU REGIONAL PARK AUTHORITY**

The Council for the Village of Neilburg, in the Province of Saskatchewan enacts as follows:

1. This Village of Neilburg is hereby authorized to enter into an agreement to establish the administration of the Big Manitou Regional Park Authority, attached hereto and forming part of the bylaw identified as Exhibit "A" for the purpose stated in the agreement.
2. The Mayor and the Chief Administrator Officer is hereby authorized to sign and execute the attached agreement identified as Exhibit "A".

  
 \_\_\_\_\_  
 Mayor

  
 \_\_\_\_\_  
 Administrator

I certify this to be a true copy of the original document

Date: November 29, 2023  
 \_\_\_\_\_  
 Kathleen McGladden / CAO  
Name Position

  
 \_\_\_\_\_  
Signature

## BIG MANITOU REGIONAL PARK AGREEMENT

This Agreement is made this 13<sup>th</sup> day of November, 2019.

**The Rural Municipality of Manitou Lake No. 442, The Village of Marsden, The Rural Municipality of Hillsdale No. 440, The Village of Neilburg**, hereby agree to enter into an agreement to establish the administration of the **Big Manitou Regional Park Authority** for the development and operation of the regional park known as Big Manitou Regional Park Authority established under *The Regional Parks Act, 2013*.

The Big Manitou Regional Park is hereby established as follows:

- All that portion of the north half of Section 13, in Township 44, in Range 27, West of the Third meridian, created by the drying up of Manitou Lake.
- All that portion of the north half of Section 13, in Township 44, in Range 27, West of the Third meridian, in the Province of Saskatchewan, in the Dominion of Canada, designated as Parcels B and C according to Plan No. AO4306, containing in Parcel B, one and fifty-five hundredths (1.55) acres, more or less, and Parcel C twenty-three and seventy-six hundredths (23.76) acres, more or less.
- All that portion of the north-east quarter of Section 13, in Township 44, in Range 27, West of the Third meridian shown as Parcel No. 164584086 with Legal Land Description NE13-44-27-3 Ext 2 and Parcel No 164584097 with Legal Land Description NE13-44-27-3 Ext 20 as both are shown in the cadastral mapping system for Saskatchewan.
- All that portion of the south-east quarter of Section 24, in Township 44, in Range 27, West of the Third meridian, in the Province of Saskatchewan, in the Dominion of Canada, designated as Parcel A according to Plan No. AO4306, containing eight and thirty-nine hundredths (8.39) acres, more or less.
- All that portion of the north-east quarter of Section 24, in Township 44, in Range 27, West of the Third Meridian, in the Province of Saskatchewan, shown as Parcel A on Plan No. 101702191 and being described as follows: commencing at the south-east corner of the said quarter, thence west along the southern boundary of the said quarter section twenty-one hundred and fifty feet (2150), thence north and parallel to the east boundary of the said quarter section, thirteen hundred and seventy feet (1370), thence east and parallel to the southern boundary of the said quarter section to the east boundary of the said quarter section, and thence south along the east boundary to the point of commencement. This parcel containing sixty-seven and sixty-two hundredths (67.62) acres, more or less. Mines and minerals in the Crown.

NOW THEREFORE THIS AGREEMENT WITNESSETH that the parties jointly and severally agree as follows:

1. To associate with each other for the purpose of further developing and maintaining the park known as the BIG MANITOU REGIONAL PARK established under *The Regional Parks Act, 2013* and the parties will make annual grant contributions in the amounts that each municipal authority determines by resolution.
  
2. The municipalities shall appoint the following number of representatives to the Park Authority pursuant to Section 9 of *The Regional Parks Act, 2013*:
  - R.M. of Manitou Lake # 442            Two (2) members
  - Village of Marsden                      Two (2) members
  - R.M. of Hillsdale # 440                Two (2) members
  - Village of Neilburg                      Two (2) members
  
3. As per Section 20 of *The Regional Parks Act, 2013*, the Big Manitou Regional Park Authority shall on or before April 1 of each year prepare and submit to each municipality represented on the regional park authority;
  - An annual report respecting the operations of the regional park authority for the previous year and the finances of the regional park authority as at December 31 of the previous year;
  - A copy of a report respecting all outstanding borrowings and current investments of the regional park authority as at December 31 of the previous year; and
  - The audited statement or the report on the review required pursuant to section 28 for the previous year.
  
4. The parties agree that there shall be no liability arising from this agreement for the cost of operating or maintaining the park.
  
5. This Agreement shall take effect January 1, 2020 and may be reviewed if requested by the municipalities participating under this agreement.


**AGREEMENT OF EXECUTION**

The parties agree to this **Big Manitou Regional Park Agreement**:


1. By having their authorized officials sign and seal below.
2. By dating this agreement.

Signed in Agreement this 13<sup>th</sup> day of November, 2019.

**The Rural Municipality of Manitou Lake No. 442**



Reeve




Administrator



**The Village of Marsden**



Mayor



Administrator



**The Rural Municipality of Hillsdale No. 440**



Reeve



Administrator



**The Village of Neilburg**



Mayor



Administrator

